



Czech Orienteering Federation
8th race of Manufaktura Czech Cup, 2019
INOV-8 CUP Event 2019
9th race of A-Cup, 2019
Czech Ranking Event 2019–coef.1,06
WORLD RANKING EVENT 2019
PUBLIC RACE

INFORMATION – SPRINT – 14.09.2019

Organizing federation: Czech Orienteering Federation
Technical organizer: Slavia Liberec orienteering, z.s.
Date: 14.09.2019 (Saturday)
Event centre: Český Dub, grounds of „Severočeské vodárny a kanalizace“ (SčVaK) company, 50.6649503N, 14.9984072E, [map](#)

The area of event centre is located in the open air, however there is a place intended for changing clothes or setting up club tents. Do not pitch club tents outside this area. If the area in SčVaK is filled, it is possible to set up club tents by the reserved parking space. See *The Event centre plan in appendix*.

Type of the competition: Manufaktura Czech Cup, 2019
INOV-8 CUP Event – A-Cup, 2019
Ranking 2019
WRE Ranking 2019
Public race

Type of the race: Individual sprint race with fixed checkpoint order and interval start.

Categories: Czech Cup 2019, WRE: D21E/W21E, H21E/M21E
A-Cup 2019: D16A, D18A, D20A, H16A, H18A, H20A
Other categories: D10C, D12C, D14C, D16C, D18C, D21A, D21C, D35C, D40C, D45C, D50C, D55C, D60C, D65C, H10C, H12C, H14C, H16C, H18C, H21A, H21C, H35C, H40C, H45C, H50C, H55C, H60C, H65C, H70C,

Arrival/transport restrictions: Arrival at the parking place will be marked from Hodkovice n. Mohelkou, from Osečná and from Mnichovo Hradiště.

Parking: will be organised by the organiser. There are enough places for everybody. Follow the instructions of the organisers!

Cars: One parking place, in the marked area of Český Dub, is arranged for competitors. All competitors must use this parking place.

Buses: The same parking place as for cars, there will be a marked area for buses. Follow the instructions of the organisers!

Parking fee:

- 40,- CZK (2 or less people in the car)
- 20,- CZK (3 or more people in the car)



All parts of the town, except for the accessed roads, parking place, Event centre and marked routes to the start and from the finish are considered out-of-bounds areas.

Violation of restrictions will be the reason for disqualification!

See Arrivals and parking plan in appendix.

Presentation: In the Event centre in Kořenov (relay TUR), 09:00 – 10:00

In the Event centre in SčVaK Český Dub, 14:00 – 15:00

Distances: parking – centre: 150 m

centre – start: 450 m

centre – finish: 350 m

Start: 00 = 16:00, interval start, the route is marked with blue-white ribbons

Organization of start:

- time -3 ... competitors enter the corresponding corridor and punch SI unit CLEAR;
- time -2 ... competitors punch SI unit CHECK or SIAC test;
- time -1 ... preparation for start
- time 0 ... competitors run for maps, following the compulsory passage to map start.

Start bibs: Only competitors in these categories must wear the start bib visibly on their chest during the whole race: W21E, M21E, D16A, D18A, D20A, H16A, H18A a H20A. Start numbers will be prepared in the start area.

Shoes restrictions: It is forbidden to shoes with spikes. Athletic shoes are recommended.

Punching system: Sportident – Electronic touch-free SPORT-ident–SI Air (including finish SI unit) will be used, BEACON mode (0,5 m distance for touch-free punching). One SI-card mustn't be used more than once in one race. In the case of failure of the SI unit, competitors are obliged to punch into the reserve fields at the edge of the map and to notify the organizer at the finish.

SI card can be rented for 40 CZK per day; no SIAC rental will be provided by the organizers.

It is obligatory to read out the SI card by the organizers as soon as possible at the Event centre (will be marked).

Map: Český Dub, 1:4 000, E=2m, ISSOM 2007, status August 2019, main cartographer: Jiří Daněk, print: laser, size A4

Waterproof material for all classes(PRETEX)

Special map symbols:

- green circle – big prominent tree
- green dot – prominent bush or small tree
- green cross – root stock
- black circle – tree stump, fire ring
- black cross – children's game item, rest area, outdoor dryer
- black circle - swell

Terrain: Urban development –historical centre of the town, rugged gardens and parks, housing estates, both vertically and horizontally diverse.

Course parameters: will be announced in the competition web page and at the Event centre.

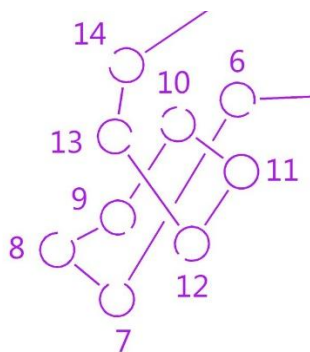
Courses description: will be available at the Event centre and printed on the maps.

Mandatory sections: start -> start of orientation,
last control (number 100) -> finish.

Mandatory sections will be marked as corridors (last control -> finish), alternatively red ribbons (start -> start of orientation). Observance of the mandatory sections will be checked by the organisers. In the case of no observance of mandatory sections the competitor will be disqualified.

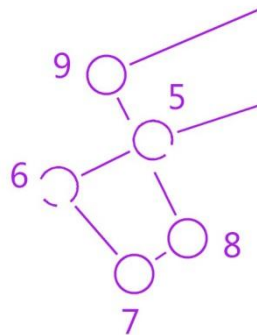
Course intersecting:

As the courses are often intersected, attention should be drawn to the correct order of the controls (picture 1).

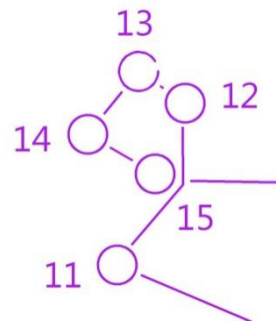


Picture. 1

If a connecting line crosses a control circle, it is interrupted (picture 2) or bended (picture 3).



Picture. 2



Picture. 3

Embargoed areas:

Except for the race: all urban and parking areas of Český Dub, except for the accessed roads, parking place, Event centre and marked routes to the start and from the finish are considered race areas. Entering the race area is forbidden except for the time of the actual race till the closing of finish.

During the race: It is forbidden to surmount map symbols that are defined in the map guide ISSOM2007 as uncrossable. In particular, there is a stream that flows through the race area. It is allowed to cross the stream bed only by foot bridges. Particularly high-risk places (e.g. flowerbeds) will be marked with red-white warning ribbon. Violation of these restrictions will be the reason for disqualification!

Finish: the race is finished after the finish SI unit, which is in BEACON mode, is punched.

Estimated winning times: According to the Competition Rules of Czech Orienteering Federation and according to the IOF WRE Rules for WRE categories.

Time limit: 30 mins, finish closure at 20:00.

GPS tracking: will not be used.

Results: will be published in the Event centre. Online results will be available at <https://liveresultat.orientering.se/>. Final results with split times will be announced in the information system ORIS.

Prize giving: in the Event centre at 18:15

The best three competitors in the Czech-Cup and A-Cup and only winners in other categories will be announced.

Refreshment: at the finish area: water or water with syrup.

Toilets: TOI-TOI only in the Event centre.

Map reclaim: Maps will be handed out after the start of the last competitors. Will be announced.

Protests: must be presented in a written form to the main referee along with a 400 CZK deposit (Petr Karvánek, U Mlékárny 2390, 47001 Česká Lípa). For WRE classes both complaints and protests are for free to IOF advisor, according to IOF Rules.

JURY: Marek Cahel LCE8803, Jan Fiala ZBM7205, Jan Procházka PGP8407

Food catering: well-stocked buffet with hot drinks (coffee, tea) cold drinks (beer, lemonade, cola) and other common products.

Kindergarten: it will be available in the Event centre for the youngest orienteers. Parents are asked to use the kindergarten only for a vitally necessary period.

Accommodation: see affiliated Czech-Cup Relay information.

Medical services: All runners participate in the race at their own risk. Medical assistance will only be provided in the event centre. Potential medical treatment will be paid by the particular competitor with his/her health insurance.

GDPR: During the event the photos will be taken to inform public about the event, billing the grants for the event, etc., in accordance with Section 89 of Act No. 89/2012 Coll., the Civil Code. In addition, photographs can be taken for the personal needs of competitors (as a memory of the races, for the promotion of the orienteering club), especially from announcement of winners and finish. If you do not agree with the photography, please notify the photographer explicitly.

Notice: After the race it will be possible to draw your own routes at www.obpostupy.cz in RouteGadget application. You are highly recommended to draw and share your routes.

Any selling or promotion activities have to be consulted with the event director.

Traffic in the race area: the race will take place in a heavy traffic of pedestrians in the afternoon weekend rush hour (especially in parks and pedestrian areas). Be considerate of them. Courses often avoid road traffic, however several times they cross town roads. Pay attention *to health and safety risks*

Rules: For WM21E IOF Competition Rules apply, for other classes Competition Rules of Foot Orienteering Section of ČSOS.

Organizing committee: Director: Tomáš Kopec
Race controller: Petr Karvánek (R1)
Course setter: Jiří Martan (R2)
IOF Event Adviser: Daniel Wolf

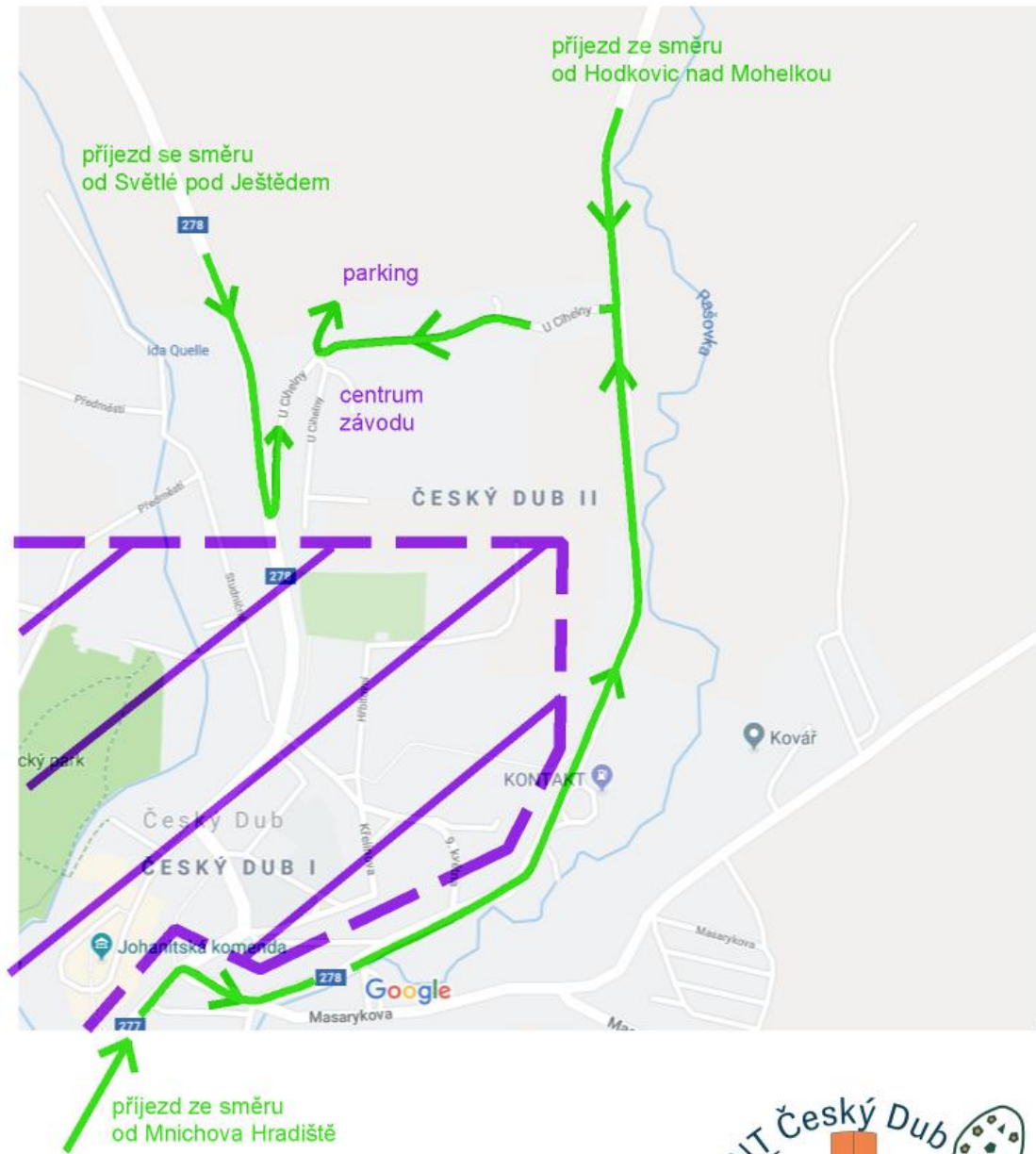
Thanks: The organizers would like to thank to the city of Český Dub for the support and help with organizing the event as well as all the members of Slavia Liberec orienteering z.s.

Liberec, 11 September 2019

Tomáš Kopec
race director

Petr Karvánek
race controller

Arrivals and parking place plan



Event centre plan

